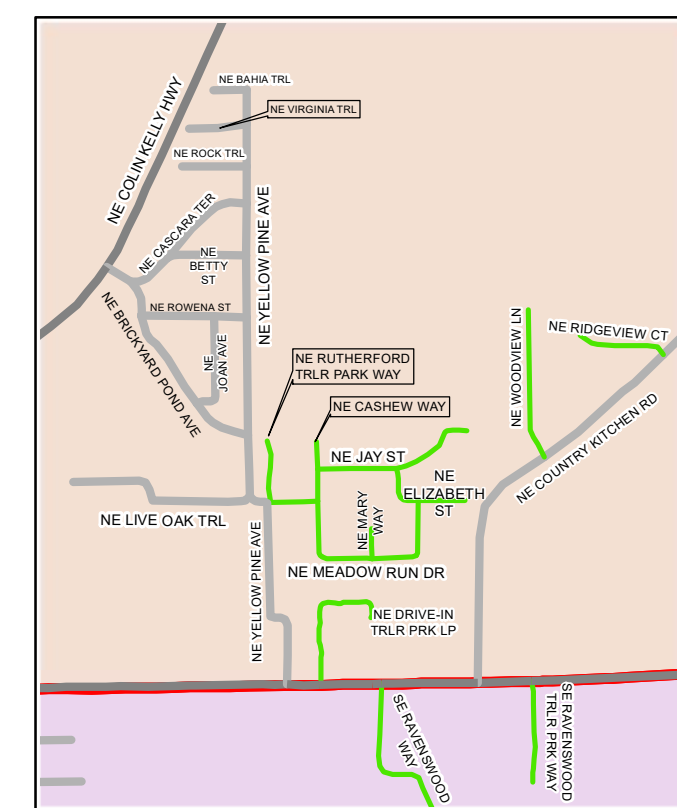


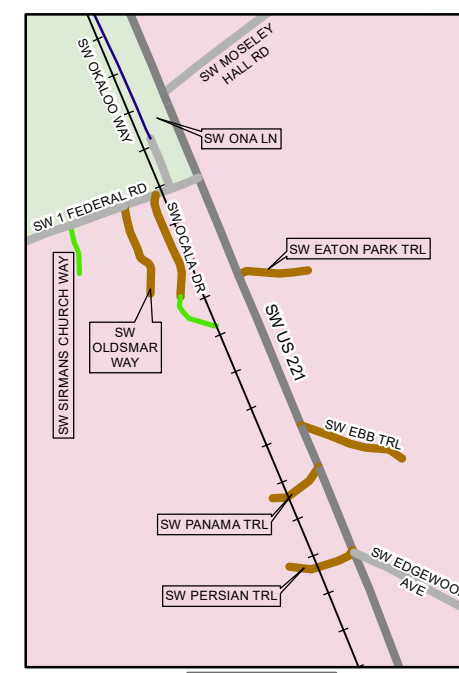
INSET 1
CITY OF MADISON



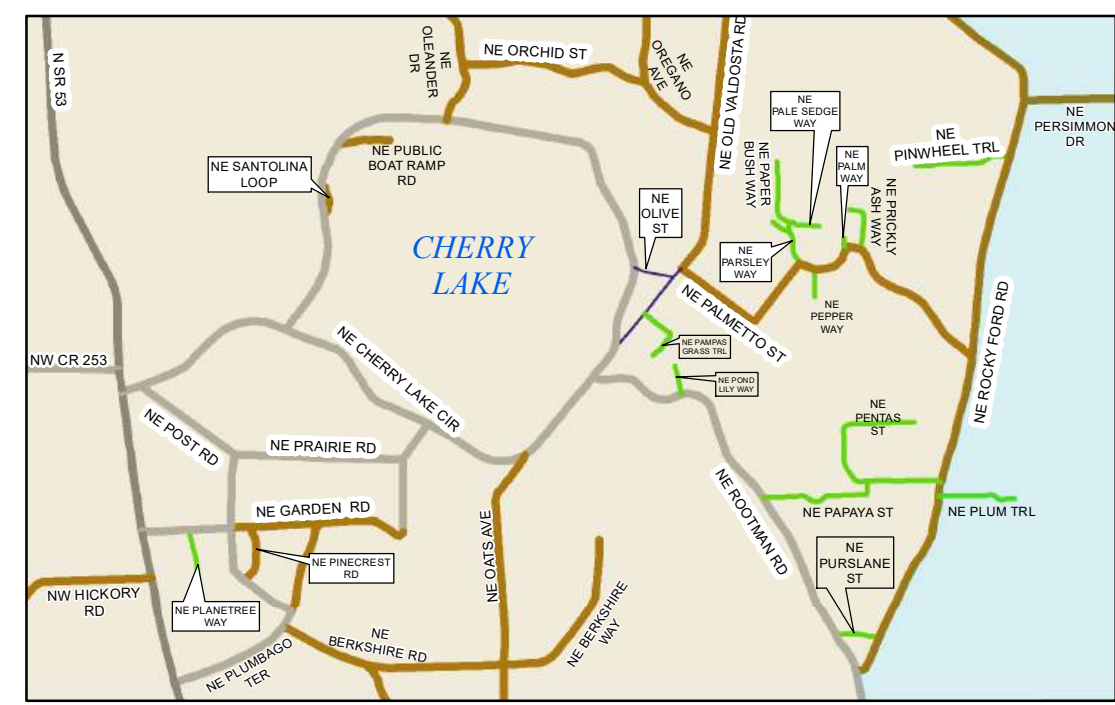
INSET 2
TOWN OF GREENVILLE



INSET 6
YELLOW PINE



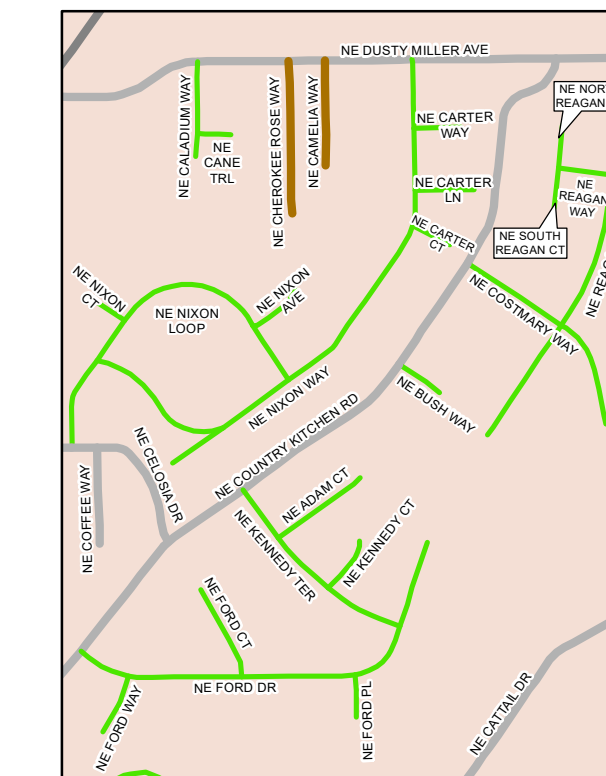
INSET 10
SIRMANS



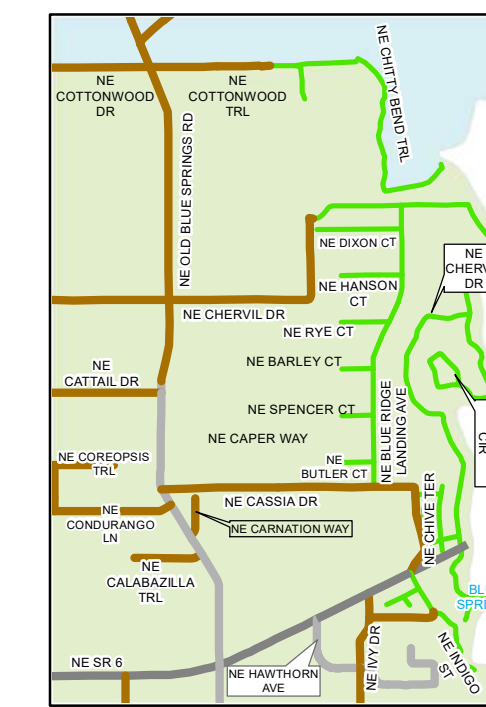
INSET 5
CHERRY LAKE AREA



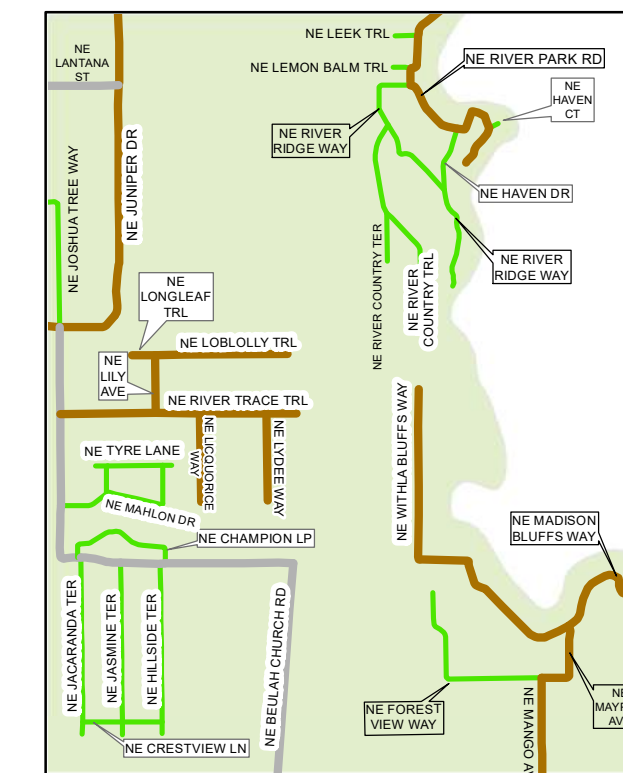
INSET 4
PINETTA



INSET 11
NORTHWOOD S/D



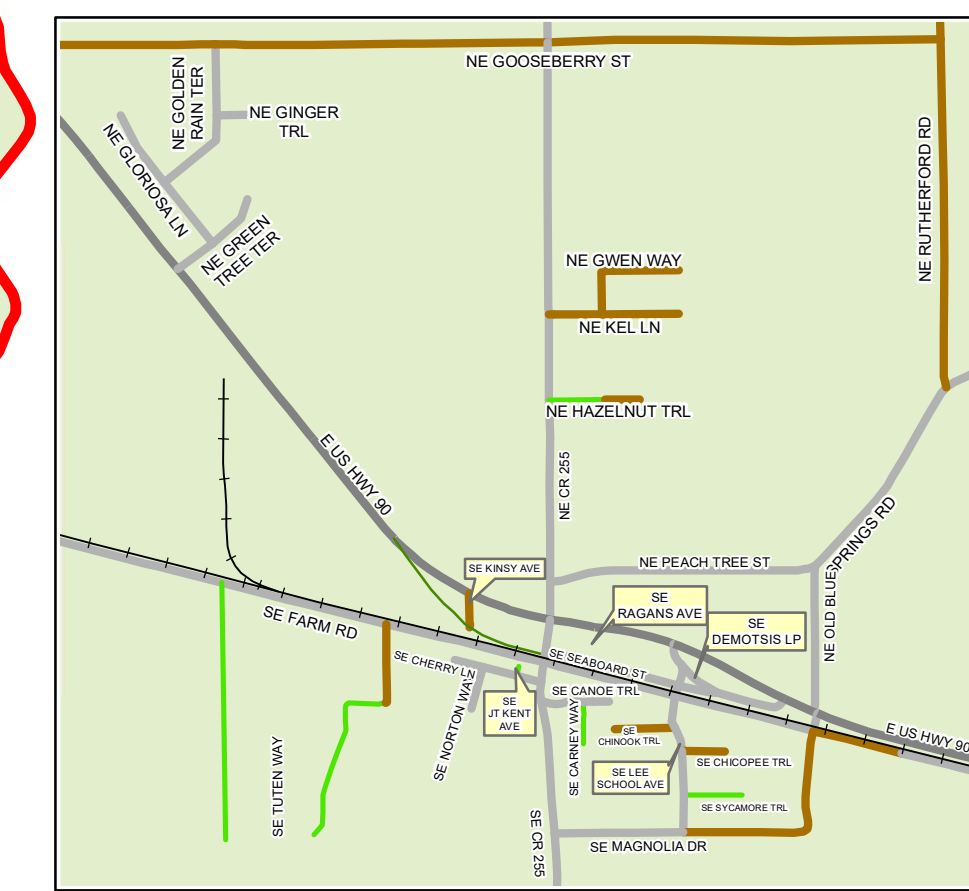
INSET 8
BLUE SPRINGS LANDING



INSET 9
BEULAH CHURCH RD



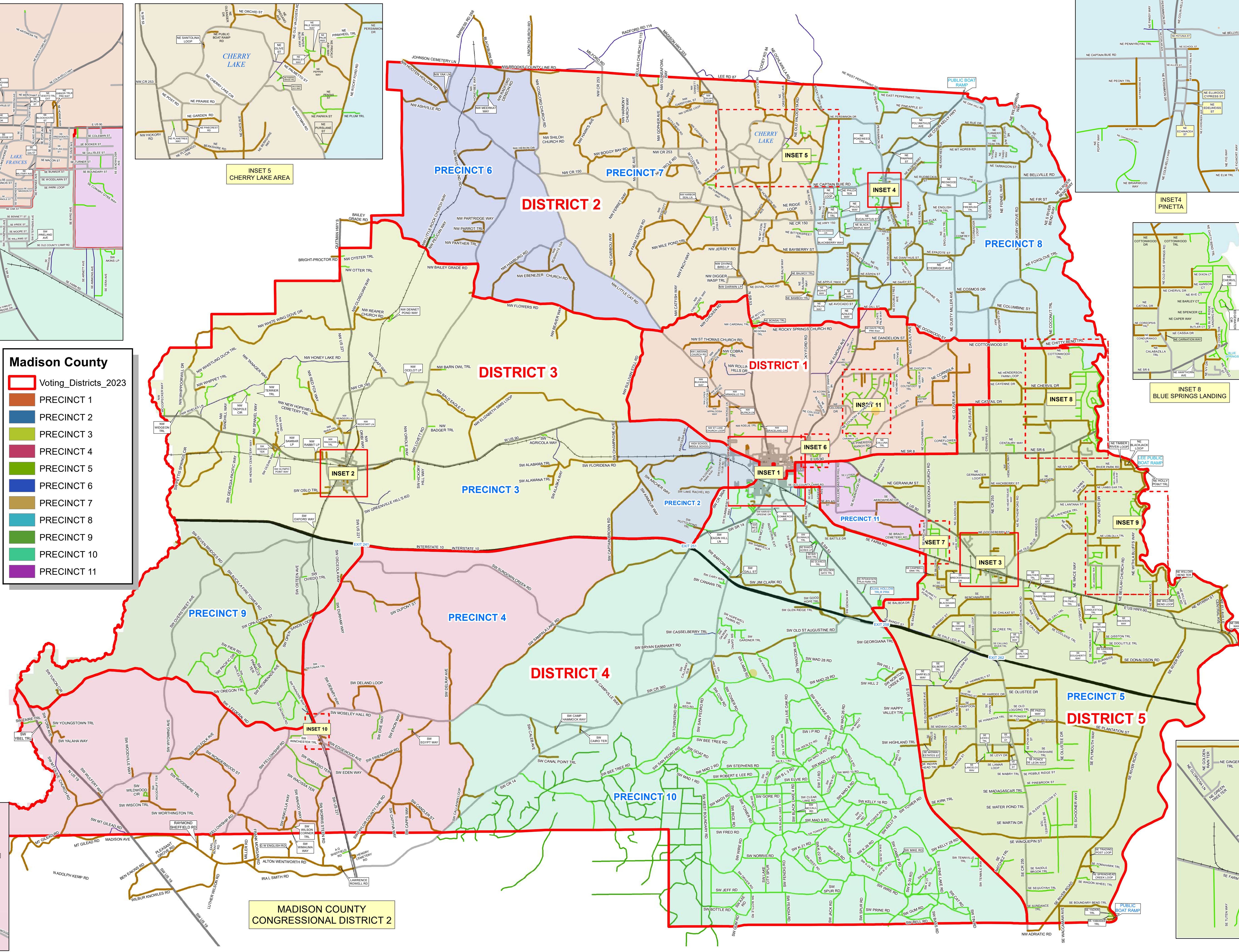
INSET 7
LEE AREA S/D



INSET 3
TOWN OF LEE

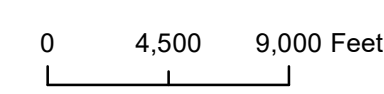
Madison County

- Voting_Districts_2023
- PRECINCT 1
- PRECINCT 2
- PRECINCT 3
- PRECINCT 4
- PRECINCT 5
- PRECINCT 6
- PRECINCT 7
- PRECINCT 8
- PRECINCT 9
- PRECINCT 10
- PRECINCT 11



MADISON COUNTY
CONGRESSIONAL DISTRICT 2

MADISON COUNTY VOTING BOUNDARIES



This document is for the Property Appraiser's use only and is not intended to be used for a survey or any other purpose including legal descriptions. Please rely on a licensed surveyor or attorney for survey quality legal descriptions and maps.